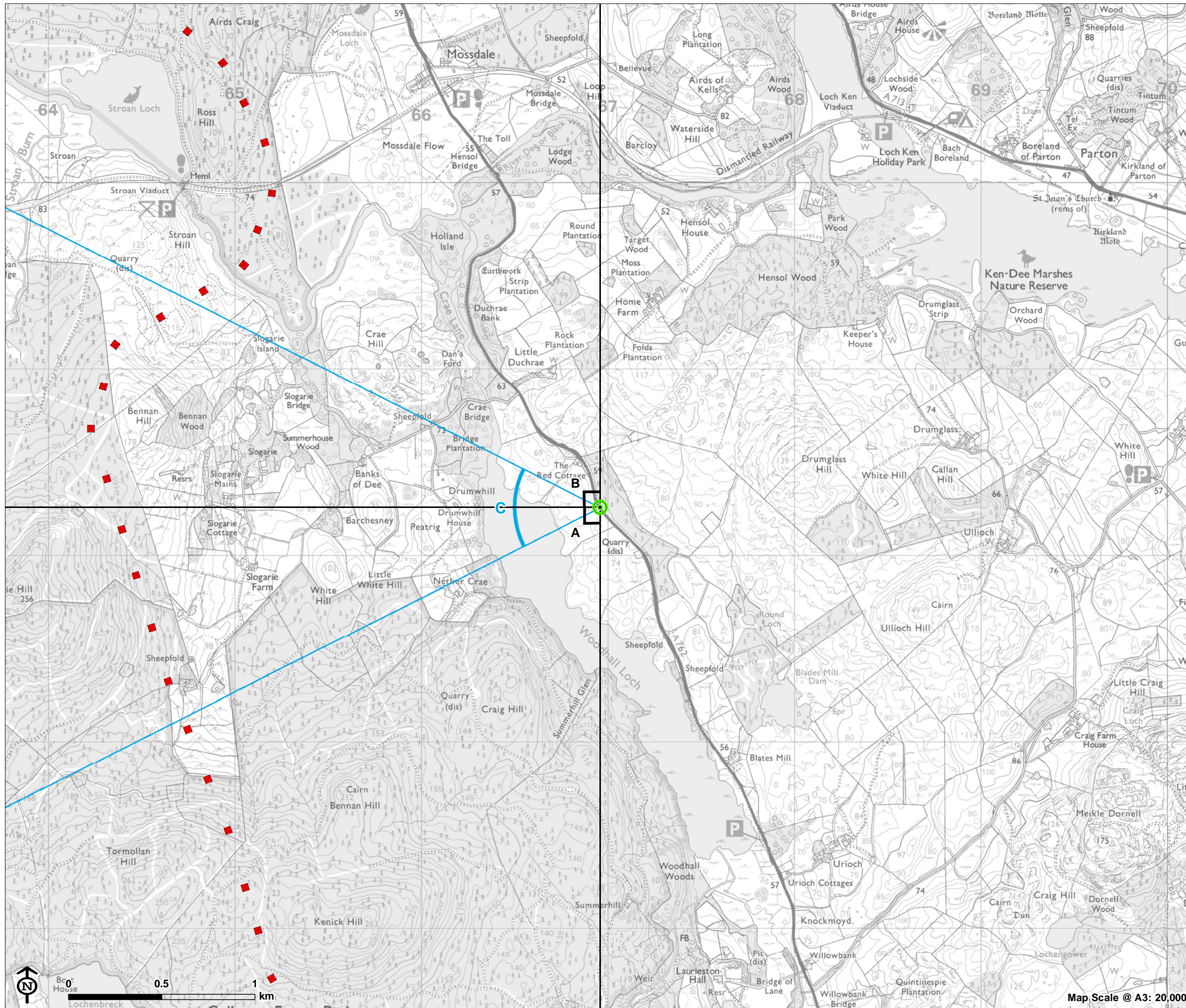


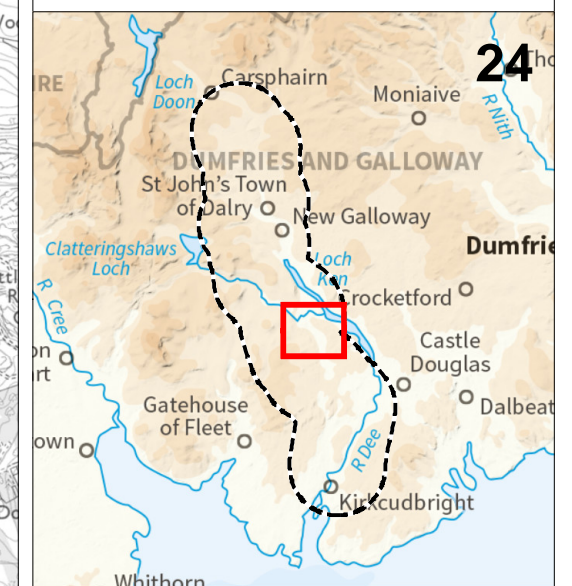
Figure 7.44.1: Viewpoint 24
A762 east of Woodhall Loch




Overhead line infrastructure

- Glenlee to Tongland (steel lattice tower)
- Viewpoint
- ∨ 90° field of view
- ∨ 53.5° field of view

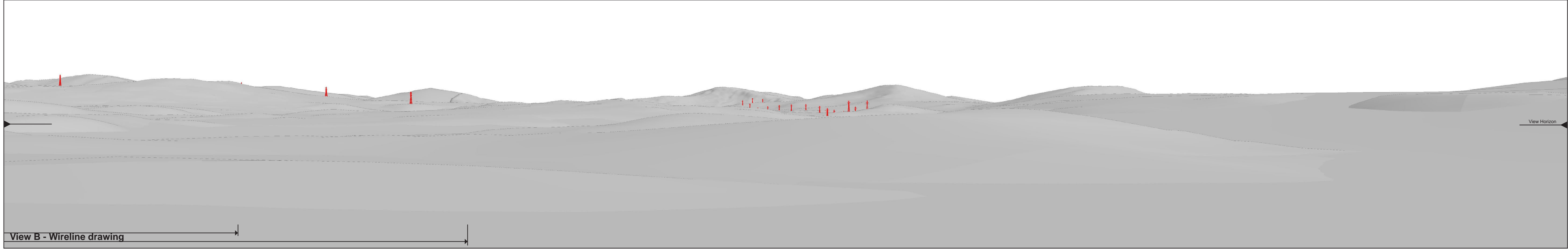
Distance to Nearest Tower from each connection:
- G - T: 2.31km





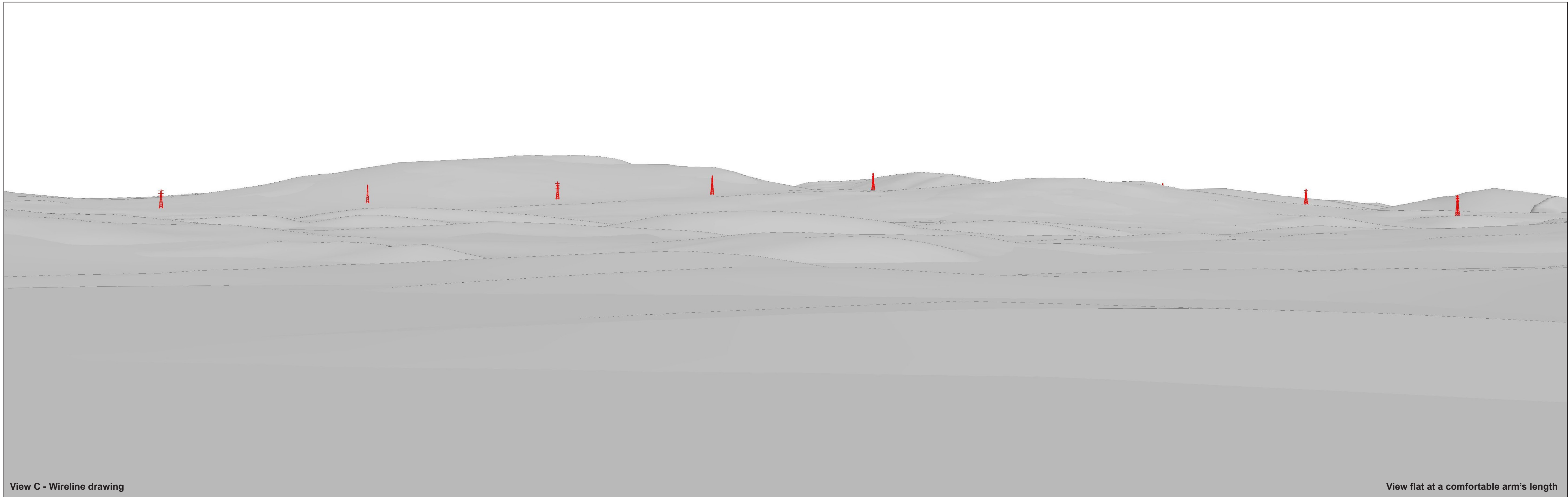
OS reference: 266956 E 568259 N	Horizontal field of view: 90° (cylindrical projection)	Camera: Nikon D750	Line Route key: Glenlee to Tongland
AOD: 62 m	Principal distance: 522 mm	Lens: Nikkor AF 50mm f/1.8D	
Direction of view: 225°	Paper size: 841 x 297 mm (half A1)	Camera height: 1.5 m AGL	
	Correct printed image size: 820 x 260 mm	Date and time: 13/04/2019 11:10	

Figure: 7.44.2
Viewpoint 24: A762 east of Woodhall Loch



OS reference: 266956 E 568259 N
 AOD: 62 m
 Direction of view: 315°
 Horizontal field of view: 90° (cylindrical projection)
 Principal distance: 522 mm
 Paper size: 841 x 297 mm (half A1)
 Correct printed image size: 820 x 260 mm
 Camera: Nikon D750
 Lens: Nikkor AF 50mm f/1.8D
 Camera height: 1.5 m AGL
 Date and time: 13/04/2019 11:10
 Line Route key: **Glenlee to Tongland**

Figure: 7.44.3
Viewpoint 24: A762 east of Woodhall Loch



View C - Wireline drawing

View flat at a comfortable arm's length

OS reference: 266956 E 568259 N	Horizontal field of view: 53.5° (planar projection)	Camera: Nikon D750	Line Route key: Glenlee to Tongland
AOD: 62 m	Principal distance: 812.5 mm	Lens: Nikkor AF 50mm f/1.8D	
Direction of view: 270°	Paper size: 841 x 297 mm (half A1)	Camera height: 1.5 m AGL	
	Correct printed image size: 820 x 260 mm	Date and time: 13/04/2019 11:10	

Figure: 7.44.4
Viewpoint 24: A762 east of Woodhall Loch



View C - Photomontage

View flat at a comfortable arm's length

OS reference: 266956 E 568259 N
AOD: 62 m
Direction of view: 270°

Horizontal field of view: 53.5° (planar projection)
Principal distance: 812.5 mm
Paper size: 841 x 297 mm (half A1)
Correct printed image size: 820 x 260 mm

Camera: Nikon D750
Lens: Nikkor AF 50mm f/1.8D
Camera height: 1.5 m AGL
Date and time: 13/04/2019 11:10

Figure: 7.44.5

Viewpoint 24: A762 east of Woodhall Loch



View C - Photomontage - following replanting of windthrow felling areas at Year 20

View flat at a comfortable arm's length

OS reference: 266956 E 568259 N	Horizontal field of view: 53.5° (planar projection)	Camera: Nikon D750
AOD: 62 m	Principal distance: 812.5 mm	Lens: Nikkor AF 50mm f/1.8D
Direction of view: 270°	Paper size: 841 x 297 mm (half A1)	Camera height: 1.5 m AGL
	Correct printed image size: 820 x 260 mm	Date and time: 13/04/2019 11:10

Figure: 7.44.6
Viewpoint 24: A762 east of Woodhall Loch